GEOGRAPHY · FREE PRINTABLE

Asia warm-up

Five minutes: eight countries on the map, five capitals, three flags.

Name _____ Date _____

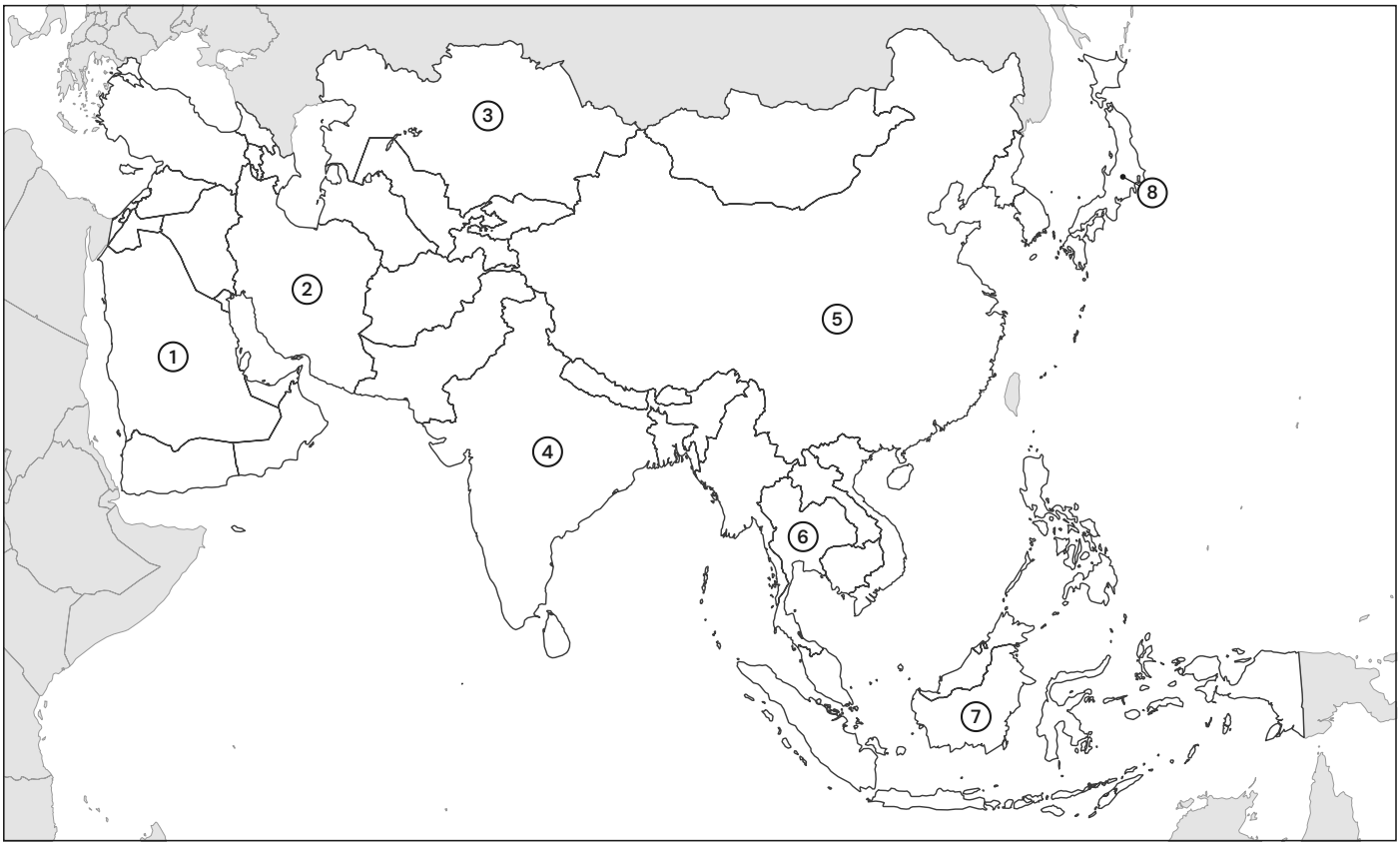

A. THE MAP Name each numbered country.

1 _____ 2 _____ 3 _____ 4 _____

5 _____ 6 _____ 7 _____ 8 _____

B. CAPITALS Write the capital.

1 Japan _____

2 Pakistan _____

3 Vietnam _____

4 Türkiye _____

5 South Korea _____

C. FLAGS Whose flag is it?



1 _____ 2 _____ 3 _____

Map data: Natural Earth (public domain). Flag artwork: flag-icons, Copyright (c) 2013 Panayiotis Lipiridis, MIT License.
Geography for iPhone: five minutes a day, one country at a time.

flag-icons license: Permission is hereby granted, free of charge, to any person obtaining a copy of this software and associated documentation files (the "Software"), to deal in the Software without restriction, including without limitation the rights to use, copy, modify, merge, publish, distribute, sublicense, and/or sell copies of the Software, and to permit persons to whom the Software is furnished to do so, subject to the following conditions: The above copyright notice and this permission notice shall be included in all copies or substantial portions of the Software. THE SOFTWARE IS PROVIDED "AS IS", WITHOUT WARRANTY OF ANY KIND, EXPRESS OR IMPLIED, INCLUDING BUT NOT LIMITED TO THE WARRANTIES OF MERCHANTABILITY, FITNESS FOR A PARTICULAR PURPOSE AND NONINFRINGEMENT. IN NO EVENT SHALL THE AUTHORS OR COPYRIGHT HOLDERS BE LIABLE FOR ANY CLAIM, DAMAGES OR OTHER LIABILITY, WHETHER IN AN ACTION OF CONTRACT, TORT OR OTHERWISE, ARISING FROM, OUT OF OR IN CONNECTION WITH THE SOFTWARE OR THE USE OR OTHER DEALINGS IN THE SOFTWARE.

GEOGRAPHY · FREE PRINTABLE

Asia warm-up

Answer key.

ANSWER KEY

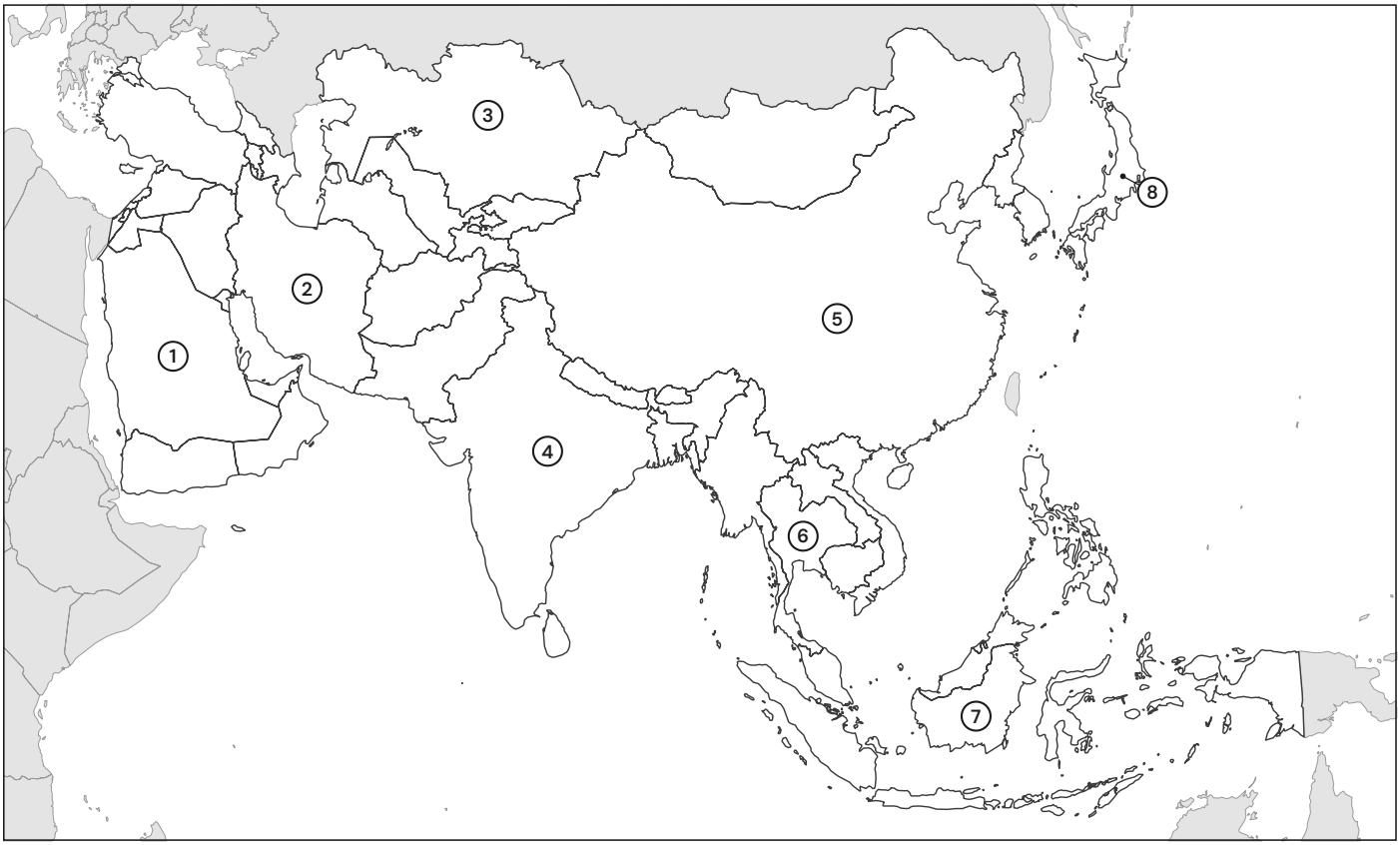

A. THE MAP Name each numbered country.

1	*Saudi Arabia*	2	*Iran*	3	*Kazakhstan*	4	*India*
5	*China*	6	*Thailand*	7	*Indonesia*	8	*Japan*

B. CAPITALS Write the capital.

1	Japan	*Tokyo*
2	Pakistan	*Islamabad*
3	Vietnam	*Hanoi*
4	Türkiye	*Ankara*
5	South Korea	*Seoul*

C. FLAGS Whose flag is it?



1 *Japan* 2 *India* 3 *South Korea*

Map data: Natural Earth (public domain). Flag artwork: flag-icons, Copyright (c) 2013 Panayiotis Lipiridis, MIT License.
Geography for iPhone: five minutes a day, one country at a time.

flag-icons license: Permission is hereby granted, free of charge, to any person obtaining a copy of this software and associated documentation files (the "Software"), to deal in the Software without restriction, including without limitation the rights to use, copy, modify, merge, publish, distribute, sublicense, and/or sell copies of the Software, and to permit persons to whom the Software is furnished to do so, subject to the following conditions: The above copyright notice and this permission notice shall be included in all copies or substantial portions of the Software. THE SOFTWARE IS PROVIDED "AS IS", WITHOUT WARRANTY OF ANY KIND, EXPRESS OR IMPLIED, INCLUDING BUT NOT LIMITED TO THE WARRANTIES OF MERCHANTABILITY, FITNESS FOR A PARTICULAR PURPOSE AND NONINFRINGEMENT. IN NO EVENT SHALL THE AUTHORS OR COPYRIGHT HOLDERS BE LIABLE FOR ANY CLAIM, DAMAGES OR OTHER LIABILITY, WHETHER IN AN ACTION OF CONTRACT, TORT OR OTHERWISE, ARISING FROM, OUT OF OR IN CONNECTION WITH THE SOFTWARE OR THE USE OR OTHER DEALINGS IN THE SOFTWARE.