GEOGRAPHY · FREE PRINTABLE

# Asia flags worksheet

Name the country for each of the 48 flags.

Name _____ Date _____

1 _____

2 _____

3 _____

4 _____



5 _____



6 _____

7 _____



8 _____

9 _____

10 _____

11 _____

12 _____

13 _____

14 _____



15 _____

16 _____

17 _____



18 _____

19 _____

20 _____

21 _____

22 _____

23 _____

24 _____

25 _____

26 _____

27 _____



28 _____

29 _____



30 _____

31 _____

32 _____

33 _____

34 _____



35 _____

36 _____

37 _____

38 _____

39 _____

40 _____

41 _____

42 _____

43 _____

44 _____

45 _____



46 _____

47 _____

48 _____

**playgeography.app/printables/asia/**

Free to print and copy for classroom and home use.

Flag artwork: flag-icons, Copyright (c) 2013 Panayiotis Lipiridis, MIT License.

Geography for iPhone: five minutes a day, one country at a time.

flag-icons license: Permission is hereby granted, free of charge, to any person obtaining a copy of this software and associated documentation files (the "Software"), to deal in the Software without restriction, including without limitation the rights to use, copy, modify, merge, publish, distribute, sublicense, and/or sell copies of the Software, and to permit persons to whom the Software is furnished to do so, subject to the following conditions: The above copyright notice and this permission notice shall be included in all copies or substantial portions of the Software. THE SOFTWARE IS PROVIDED "AS IS", WITHOUT WARRANTY OF ANY KIND, EXPRESS OR IMPLIED, INCLUDING BUT NOT LIMITED TO THE WARRANTIES OF MERCHANTABILITY, FITNESS FOR A PARTICULAR PURPOSE AND NONINFRINGEMENT. IN NO EVENT SHALL THE AUTHORS OR COPYRIGHT HOLDERS BE LIABLE FOR ANY CLAIM, DAMAGES OR OTHER LIABILITY, WHETHER IN AN ACTION OF CONTRACT, TORT OR OTHERWISE, ARISING FROM, OUT OF OR IN CONNECTION WITH THE SOFTWARE OR THE USE OR OTHER DEALINGS IN THE SOFTWARE.

GEOGRAPHY · FREE PRINTABLE

# Asia flags worksheet

Answer key.

**ANSWER KEY**

1 *Türkiye*
2 *Afghanistan*
3 *Oman*
4 *Azerbaijan*
5 *Kuwait*
6 *Malaysia*
7 *Yemen*
8 *Japan*
9 *Iraq*
10 *Mongolia*
11 *Lebanon*
12 *Kyrgyzstan*
13 *Vietnam*
14 *Thailand*
15 *Maldives*
16 *Turkmenistan*
17 *Jordan*
18 *Nepal*
19 *North Korea*
20 *Timor-Leste*
21 *Syria*
22 *Myanmar*
23 *Cambodia*
24 *Bangladesh*
25 *Tajikistan*
26 *Philippines*
27 *Pakistan*
28 *Laos*
29 *United Arab Emirates*
30 *Qatar*
31 *Palestine*
32 *India*
33 *Israel*
34 *Indonesia*
35 *Georgia*
36 *Uzbekistan*
37 *Cyprus*
38 *Armenia*
39 *Bhutan*
40 *Brunei*
41 *Iran*
42 *Kazakhstan*
43 *China*
44 *Bahrain*
45 *Singapore*
46 *Sri Lanka*
47 *South Korea*
48 *Saudi Arabia*

**playgeography.app/printables/asia/**

Free to print and copy for classroom and home use.

Flag artwork: flag-icons, Copyright (c) 2013 Panayiotis Lipiridis, MIT License.

Geography for iPhone: five minutes a day, one country at a time.

flag-icons license: Permission is hereby granted, free of charge, to any person obtaining a copy of this software and associated documentation files (the "Software"), to deal in the Software without restriction, including without limitation the rights to use, copy, modify, merge, publish, distribute, sublicense, and/or sell copies of the Software, and to permit persons to whom the Software is furnished to do so, subject to the following conditions: The above copyright notice and this permission notice shall be included in all copies or substantial portions of the Software. THE SOFTWARE IS PROVIDED "AS IS", WITHOUT WARRANTY OF ANY KIND, EXPRESS OR IMPLIED, INCLUDING BUT NOT LIMITED TO THE WARRANTIES OF MERCHANTABILITY, FITNESS FOR A PARTICULAR PURPOSE AND NONINFRINGEMENT. IN NO EVENT SHALL THE AUTHORS OR COPYRIGHT HOLDERS BE LIABLE FOR ANY CLAIM, DAMAGES OR OTHER LIABILITY, WHETHER IN AN ACTION OF CONTRACT, TORT OR OTHERWISE, ARISING FROM, OUT OF OR IN CONNECTION WITH THE SOFTWARE OR THE USE OR OTHER DEALINGS IN THE SOFTWARE.